

**MODEL PAPER 1- 2018-2019**  
**PAPER 1**

**Class: X**  
**Sub: Social Studies**

**Time: 2 ½ hrs**  
**Max Marks: 40**

**Part – A**  
**Section - I**

**Answer all the questions**

**7x1=7**

**Each question carries one mark**

1. What does site refer to?
2. Which organization publishes the Human Development Report?
3. How does literacy impact development?
4. What do you understand by liberalization of foreign trade?
5. What are Hamlets?
6. State the New strategies of NEP?
7. How is the standard of living measured?

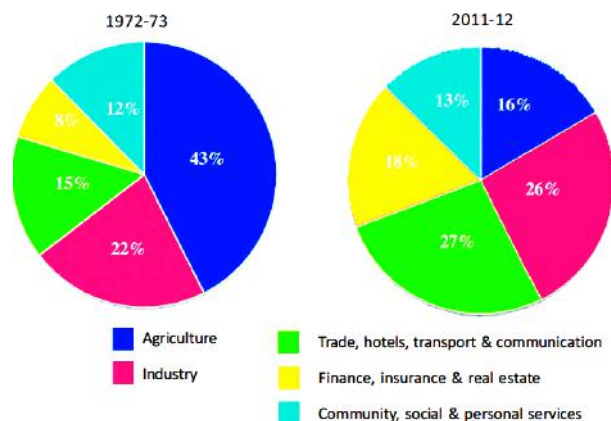
**Section – II**

**Answer all the questions**

**6x2=12**

**Each question carries 2 marks**

8. Write two slogans on enlightening people regarding “environment protection.
9. What are the different indicators in which development is measured? Which one do you agree with?
10. Write a letter to the Municipal Commissioner complaining about the urbanization problems arising due to migration and request to take necessary steps.
11. What are the reasons for multiple cropping in cultivation?
12. How is flexibility in labour laws help companies?
13. Observe the ‘pie’ graphs given and answer the following questions.



- a. In which year 2011-12, in GDP. Share of which sectors are increased when compared to the year 1972-73?
- b. How much the share of agricultural sector in GDP is decreased in the year 2011-12 when compared to the year 1972-73?

### Sections – III

Each question carries four marks  
There is an internal choice to each question

4x4=16

#### 14. Conceptual understanding

a. Rapid extraction of minerals and other natural resources would adversely impact the future development prospects. Do you agree?

OR

b. If Himalayas weren't situated where they are now, how would the climatic conditions of the Indian subcontinent?

. Reading the given (text) understanding and interpretation

a. Read the given paragraph and interpret.

#### PDS and Buffer Stock

The stock of foodgrains mainly wheat and rice procured and maintained by the government through Food Corporation of India (FCI) is called buffer stock. The FCI purchases wheat and rice from the farmers in states where there is surplus production. The farmers are paid a pre-announced price for their crops. This price is called Minimum Support Price (MSP). The MSP is declared by a government agency every year. The State and Central Governments procure nearly one-third of foodgrains from farmers. These foodgrains are distributed to people through various mechanisms. In recent times, the government agencies are procuring more foodgrains than what is required to meet the public distribution system. If government stocks keep increasing year after year, less is available. The government has been often criticised that it does not properly distribute these foodgrains to the needy people. Sometimes, governments also exports these foodgrains to other countries.

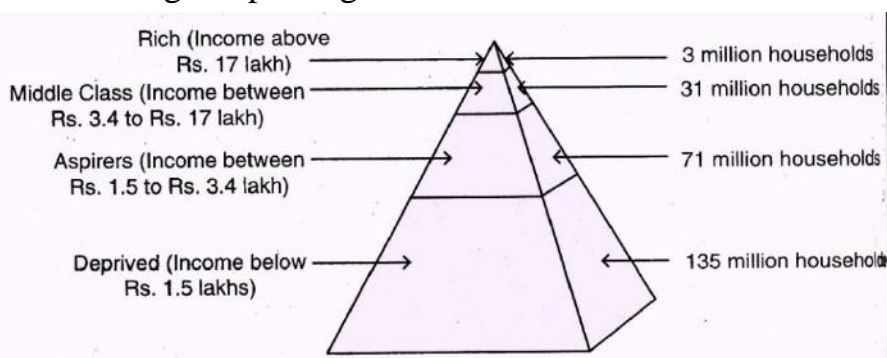
OR

b. Read the following paragraph. "In the past 50 years,.....observed in developed countries".

In the past 50 years, there has been a further shift from industry to service sector for developed countries. The service sector has become the most important sector in terms of total production. Most of the working people have also made a shift and are now employed in the service sector and most of the production activities are those of services and not manufactured goods. This is the general pattern observed in developed countries.

#### 16. Information skills

a. Observe the following Graph diagram.



Write a brief note on the inequality in India based on the graph.

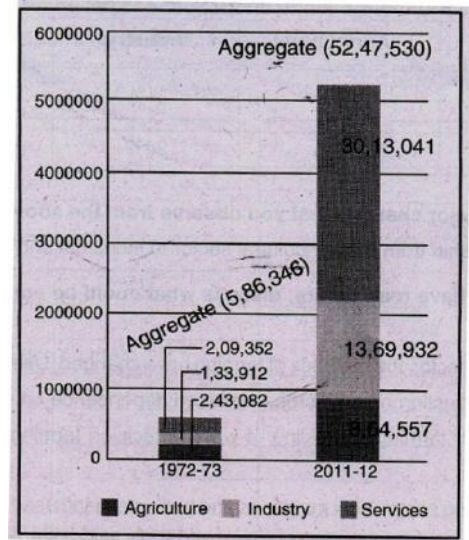
OR

b. Observe the graph and answer the following questions.

Graph: GDP by Agriculture, industry and Service Sectors (Rs. In Crore)

- i. Which was the largest producing sector in 1972-73?
- ii. Which was the largest producing sector in 2011-12?
- iii. What is the aggregate GDP in 1972-73?
- iv. Fill in the blanks:

The total value of production of goods and services in India increased approximately \_\_\_\_\_ times between 1972-73 and 2011-12



### 17. Map pointing

a. Locate the following on the outline map of India

- a. Rr. Krishna
- b. Indian Desert
- c. Karakoram Range
- d. Anamudi Peak

OR

b. Locate the following on the outline map of India

- a. Kanchenjunga
- b. Malwa plateau
- c. Kolleru Lake
- d. Himachal Pradesh

